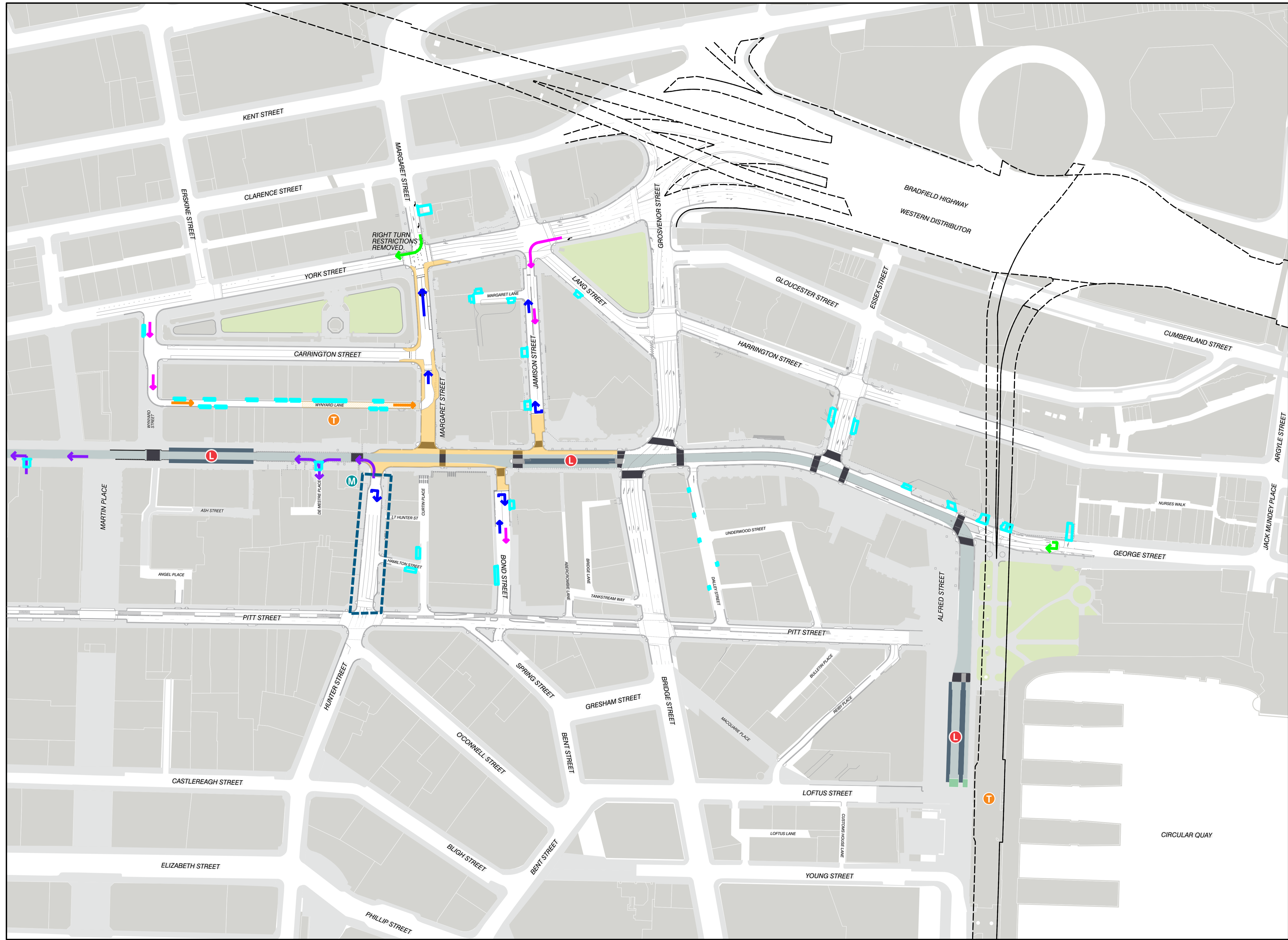










# **Attachment B**

<h2><b>Local Access Plan</b></h2>
-----------------------------------



**LEGEND**

-  DRIVEWAY existing
-  DRIVEWAY access / egress
-  GENERAL TRAFFIC southbound
-  GENERAL TRAFFIC westbound
-  GENERAL TRAFFIC eastbound
-  GENERAL TRAFFIC northbound
-  PEDESTRIAN AREA new
-  HUNTER STREET temporary closure Metro delivery coordination

53

No.	Date	Description
A	23.09.2022	FOR REVIEW.
B	26.09.2022	FOR REVIEW.
C	10.10.2022	FOR REVIEW.
D	17.11.2022	FOR REVIEW.

Drawings that do not show status have not been verified by City Design and are not to be used for any purpose other than for preliminary information. Do not scale off drawings. Use figured dimensions only. Verify all dimensions on site before commencing work and refer any discrepancies to City Design. © Copyright The information contained in this drawing remains the property of City Design and is not to be reused or copied without permission.

Designer  
**City of Sydney**  
City Design Unit

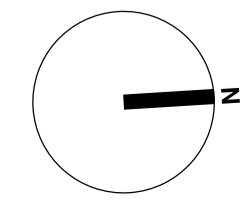
Town Hall House  
456 Kent Street  
GPO Box 1591  
Sydney NSW 2001  
Telephone 02 9355 9333  
www.cityofsydney.nsw.gov.au



Project  
**George Street North**  
Pedestrianisation

Project No.  
**C33038**

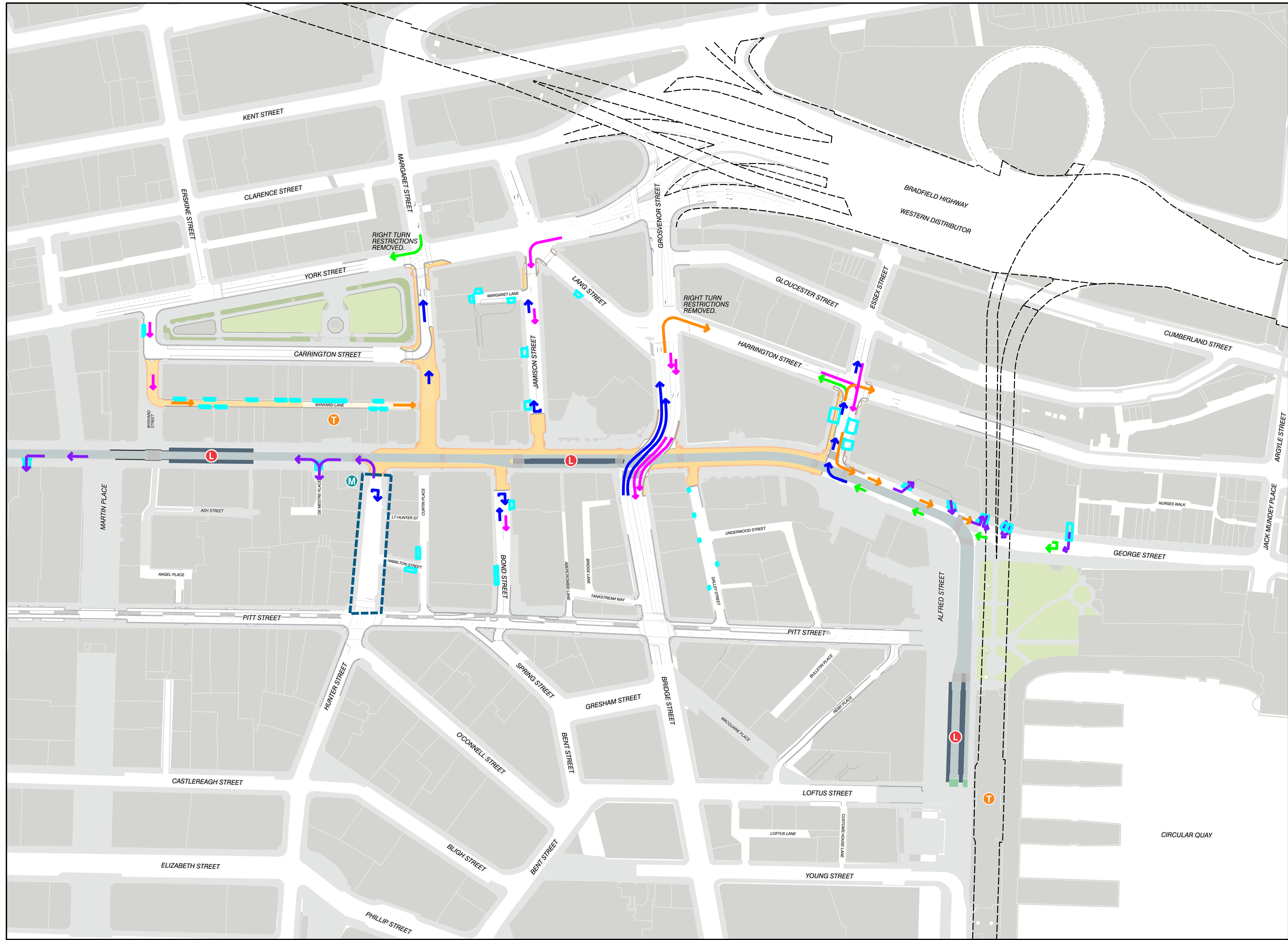
Drawing  
LOCAL ACCESS PLAN  
TEMPORARY CLOSURE











Drawing Status  
**PRELIMINARY**

Scale	Sheet Size	Sheet	Issue
1:1500	A1	01 of 01	D

Drawing Number  
MAP-004



**LEGEND**

-  DRIVEWAY existing
-  DRIVEWAY access / egress
-  GENERAL TRAFFIC southbound
-  GENERAL TRAFFIC westbound
-  GENERAL TRAFFIC eastbound
-  GENERAL TRAFFIC northbound
-  PEDESTRIAN AREA new
-  HUNTER STREET public domain upgrade  
*Metro delivery coordination*

9C

No.	Date	Description
A	23.09.2022	FOR REVIEW.
B	26.09.2022	FOR REVIEW.
C	10.10.2022	FOR REVIEW.
D	17.10.2022	FOR REVIEW.
E	17.11.2022	FOR REVIEW.

Drawings that do not show status have not been verified by City Design and are not to be used for any purpose other than for preliminary information. Do not scale off drawings. Use figured dimensions only. Verify all dimensions on site before commencing work and refer any discrepancies to City Design.  
© Copyright  
The information contained in this drawing remains the property of City Design and is not to be reused or copied without permission.

Designer  
**City of Sydney**  
City Design Unit

Town Hall House  
456 Kent Street  
GPO Box 1591  
Sydney NSW 2001  
Telephone 02 9355 9333  
www.cityofsydney.nsw.gov.au

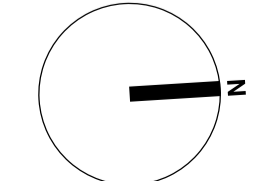


Project  
**George Street North**  
Pedestrianisation

Project No.  
**C33038**

Drawing  
LOCAL ACCESS PLAN  
STAGE 1







Drawing Status  
**PRELIMINARY**

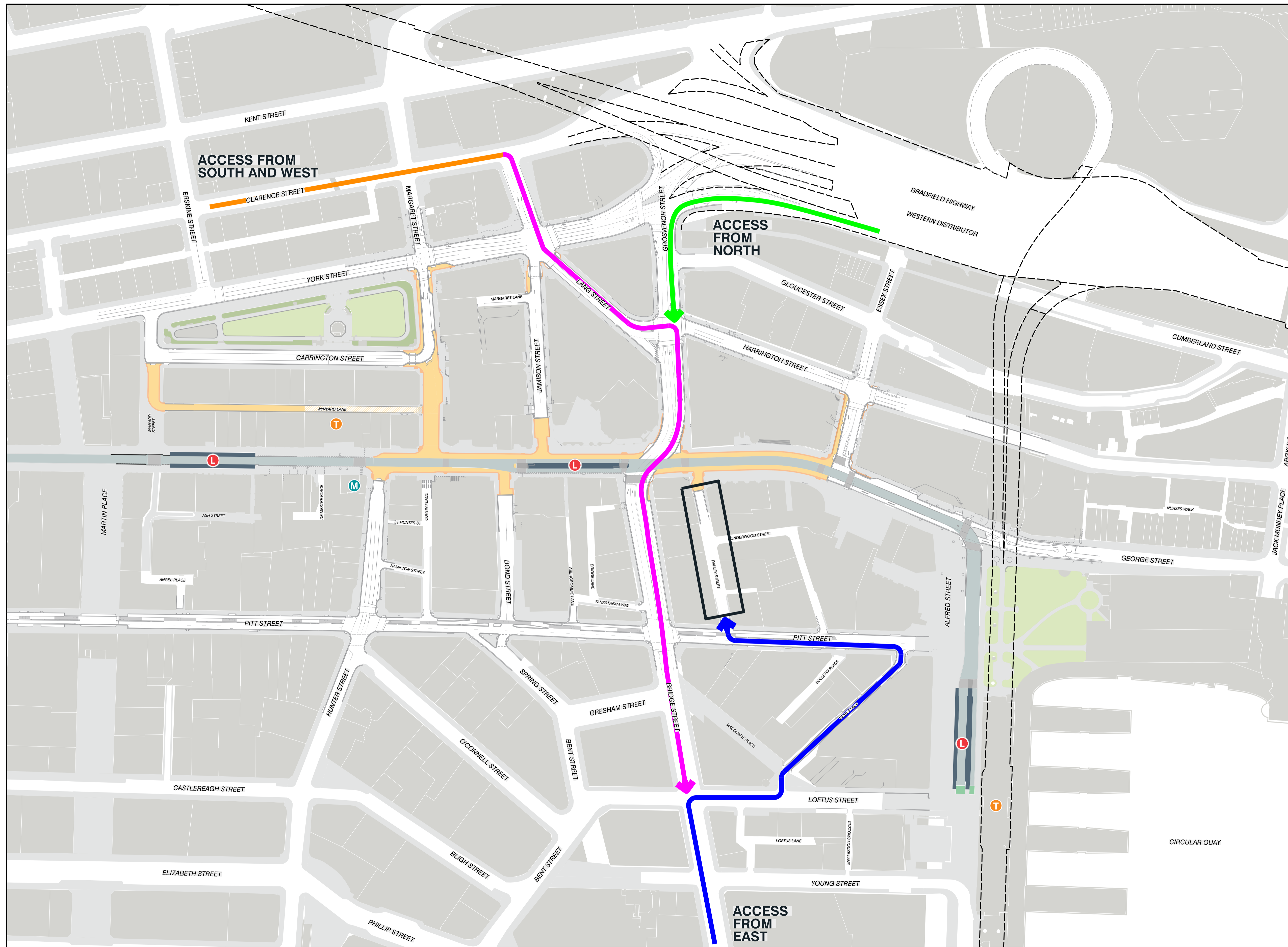


Scale	Sheet Size	Sheet	Issue
1:1500	A1	01 of 01	E

Drawing Number  
MAP-005

# LEGEND

-  LOCAL ACCESS southbound
-  LOCAL ACCESS westbound
-  LOCAL ACCESS eastbound
-  LOCAL ACCESS northbound
-  PEDESTRIAN AREA new
-  DESTINATION



37  
 © City of Sydney 2022. All rights reserved. This drawing is the property of the City of Sydney and is not to be reproduced or used in any way without the prior written permission of the City of Sydney.

Revisions		
No.	Date	Description
A	10.10.2022	FOR REVIEW.

Drawings that do not show status have not been verified by City Design and are not to be used for any purpose other than for preliminary information. Do not scale off drawings. Use figured dimensions only. Verify all dimensions on site before commencing work and refer any discrepancies to City Design.

© Copyright  
 The information contained in this drawing remains the property of City Design and is not to be reused or copied without permission.

Designer  
**City of Sydney**  
 City Design Unit

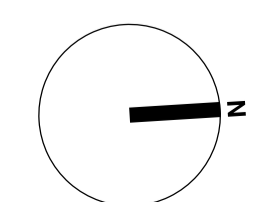
Project  
**George Street North Pedestrianisation**

Town Hall House  
 456 Kent Street  
 GPO Box 1591  
 Sydney NSW 2001  
 Telephone 02 9355 9333  
 www.cityofsydney.nsw.gov.au

Project No.  
**C33038**

Drawing  
 LOCAL ACCESS PLAN  
 STAGE 1 - DALLEY STREET ACCESS







Drawing Status  
**PRELIMINARY**

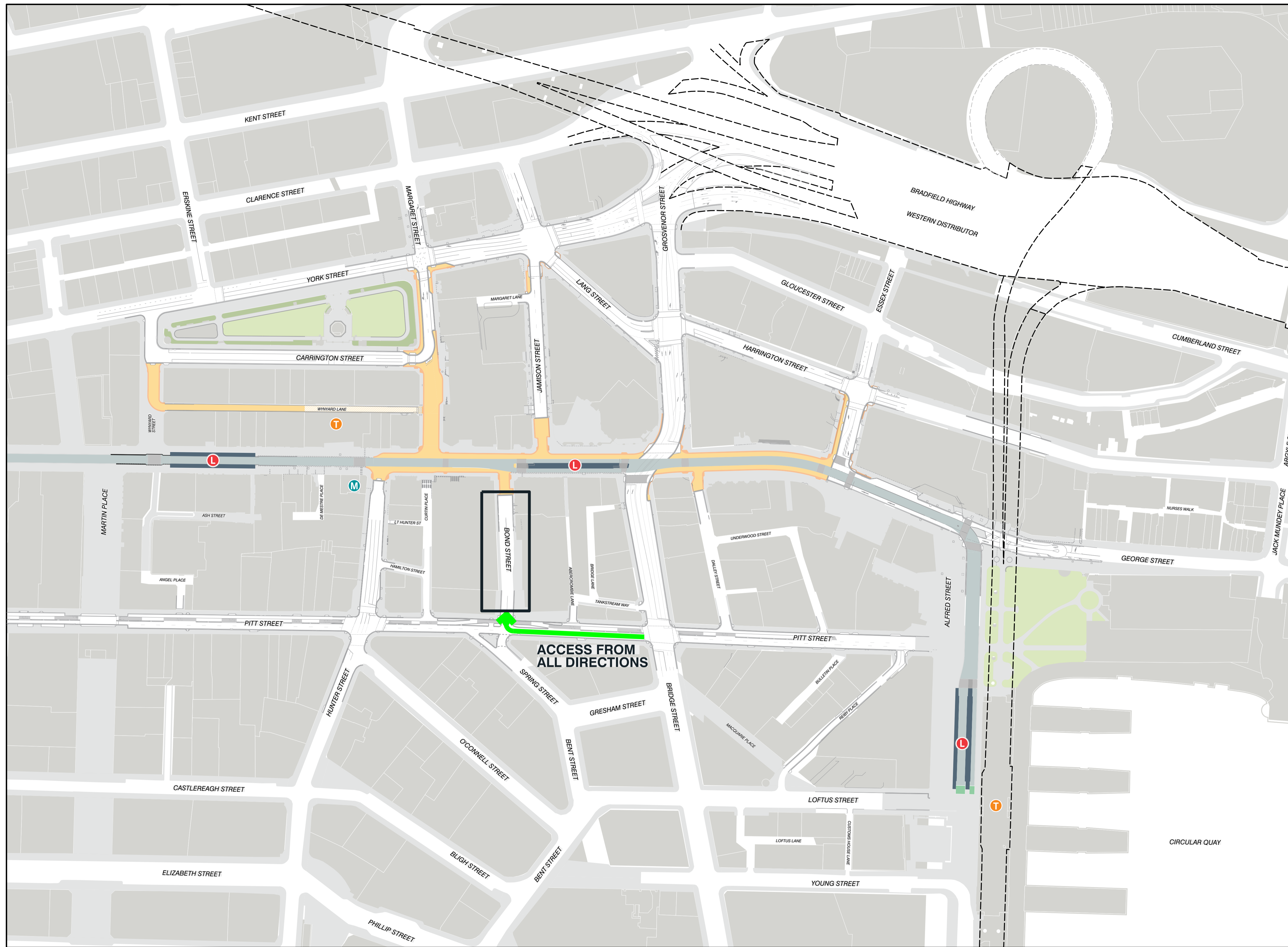


Scale 1:1500	Sheet Size A1	Sheet 01 of 01	Issue A
Drawing Number MAP-021			



**LEGEND**

-  LOCAL ACCESS southbound
-  LOCAL ACCESS westbound
-  LOCAL ACCESS eastbound
-  LOCAL ACCESS northbound
-  PEDESTRIAN AREA new
-  DESTINATION



6C

Revisions		
No.	Date	Description
A	10.10.2022	FOR REVIEW.

Drawings that do not show status have not been verified by City Design and are not to be used for any purpose other than for preliminary information. Do not scale off drawings. Use figured dimensions only. Verify all dimensions on site before commencing work and refer any discrepancies to City Design. © Copyright The information contained in this drawing remains the property of City Design and is not to be reused or copied without permission.

Designer  
**City of Sydney**  
City Design Unit

Town Hall House  
456 Kent Street  
GPO Box 1591  
Sydney NSW 2001  
Telephone 02 9355 9333  
www.cityofsydney.nsw.gov.au

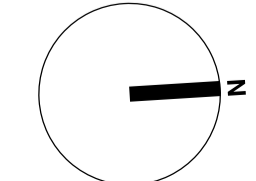


Project  
**George Street North**  
Pedestrianisation

Project No.  
**C33038**

Drawing  
LOCAL ACCESS PLAN  
STAGE 1 - BOND STREET ACCESS

Drawing Status  
**PRELIMINARY**









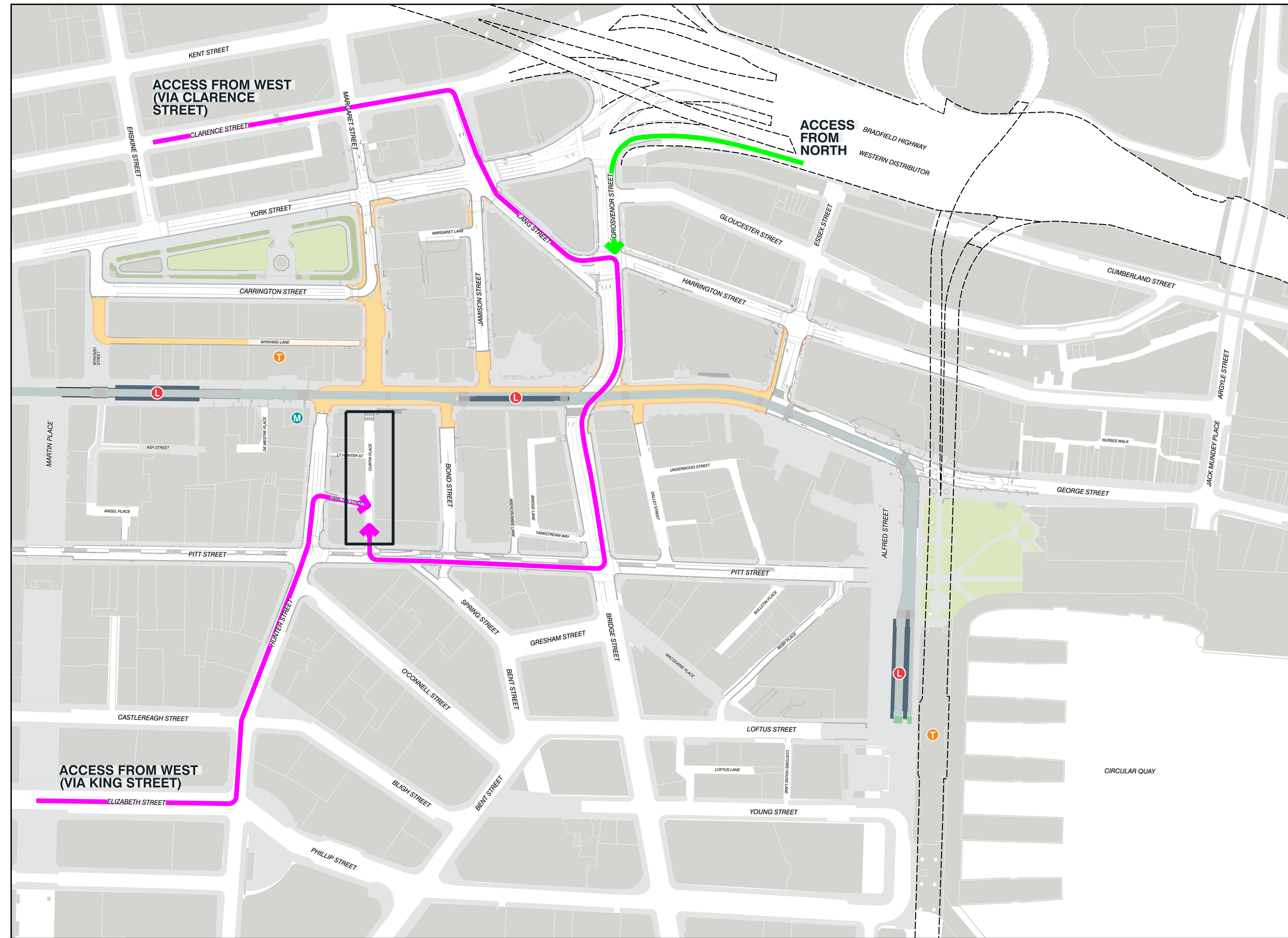
Scale 1:1500	Sheet Size A1	Sheet 01 of 01	Issue A
-----------------	------------------	-------------------	------------

Drawing Number  
MAP-023



**LEGEND**

-  LOCAL ACCESS southbound
-  LOCAL ACCESS westbound
-  LOCAL ACCESS eastbound
-  LOCAL ACCESS northbound
-  PEDESTRIAN AREA new
-  DESTINATION



Revisions		
No.	Date	Description
A	10.10.2022	FOR REVIEW.

Drawings that do not show status have not been verified by City Design and are not to be used for any purpose other than for preliminary information. Do not scale off drawings. Use figured dimensions only. Verify all dimensions on site before commencing work and refer any discrepancies to City Design. © Copyright The information contained in this drawing remains the property of City Design and is not to be reused or copied without permission.

Designer  
**City of Sydney**  
City Design Unit

Project  
**George Street North Pedestrianisation**

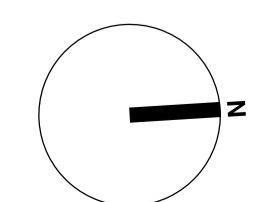
Town Hall House  
456 Kent Street  
GPO Box 1591  
Sydney NSW 2001  
Telephone 02 9395 9333  
www.cityofsydney.nsw.gov.au



Project No.  
**C33038**

Drawing  
LOCAL ACCESS PLAN  
STAGE 1 - CURTIN PLACE ACCESS

Drawing Status  
**PRELIMINARY**









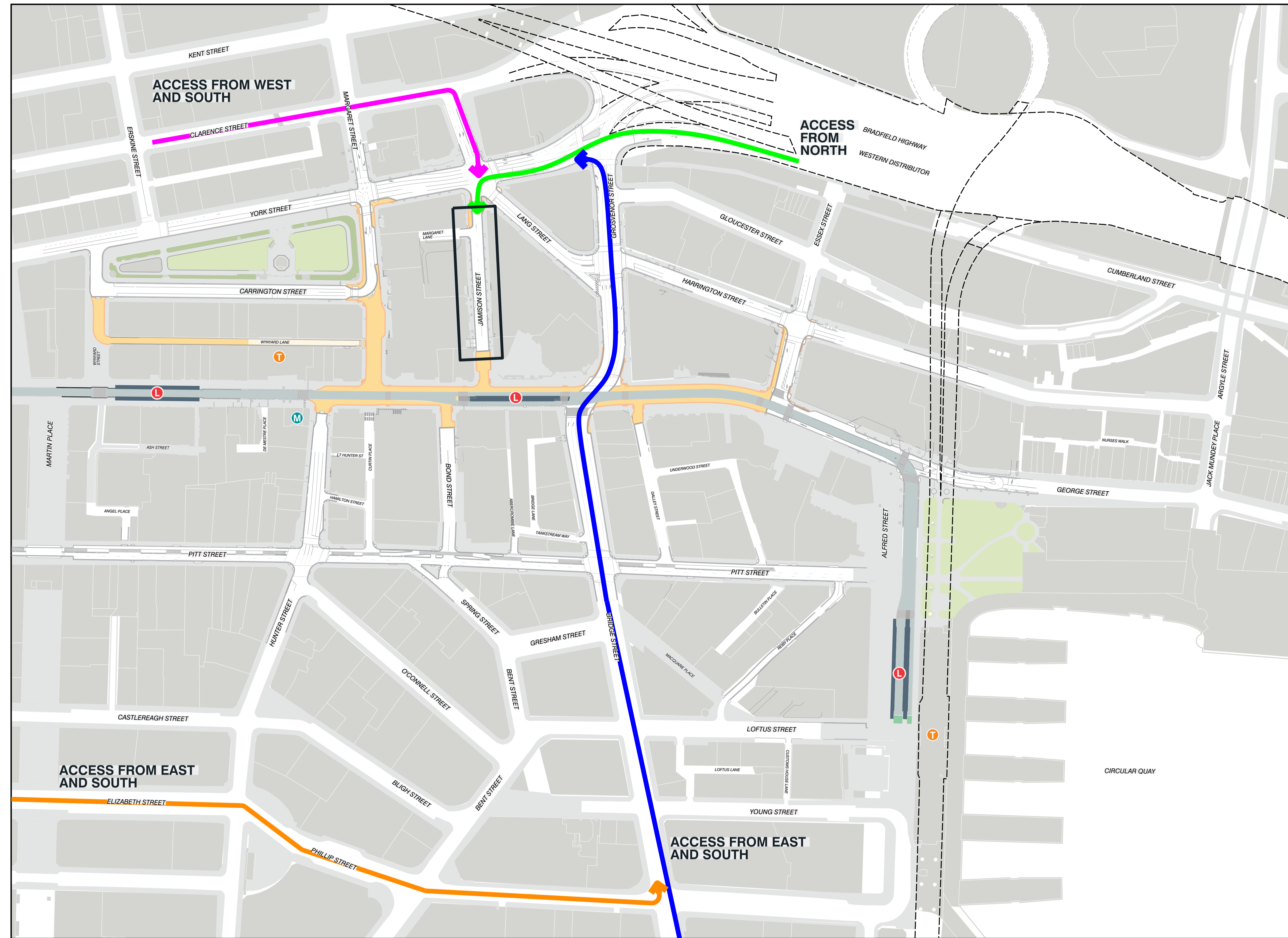
Scale 1:1500	Sheet Size A1	Sheet 01 of 01	Issue A
Drawing Number MAP-025			





# LEGEND

-  LOCAL ACCESS southbound
-  LOCAL ACCESS westbound
-  LOCAL ACCESS eastbound
-  LOCAL ACCESS northbound
-  PEDESTRIAN AREA new
-  DESTINATION



Revisions		
No.	Date	Description
A	10.10.2022	FOR REVIEW.
B	17.11.2022	FOR REVIEW.

Drawings that do not show status have not been verified by City Design and are not to be used for any purpose other than for preliminary information. Do not scale off drawings. Use figured dimensions only. Verify all dimensions on site before commencing work and refer any discrepancies to City Design. © Copyright The information contained in this drawing remains the property of City Design and is not to be reused or copied without permission.

Designer  
**City of Sydney**  
City Design Unit

Project  
**George Street North Pedestrianisation**

Town Hall House  
456 Kent Street  
GPO Box 1591  
Sydney NSW 2001  
Telephone 02 9355 9333  
www.cityofsydney.nsw.gov.au



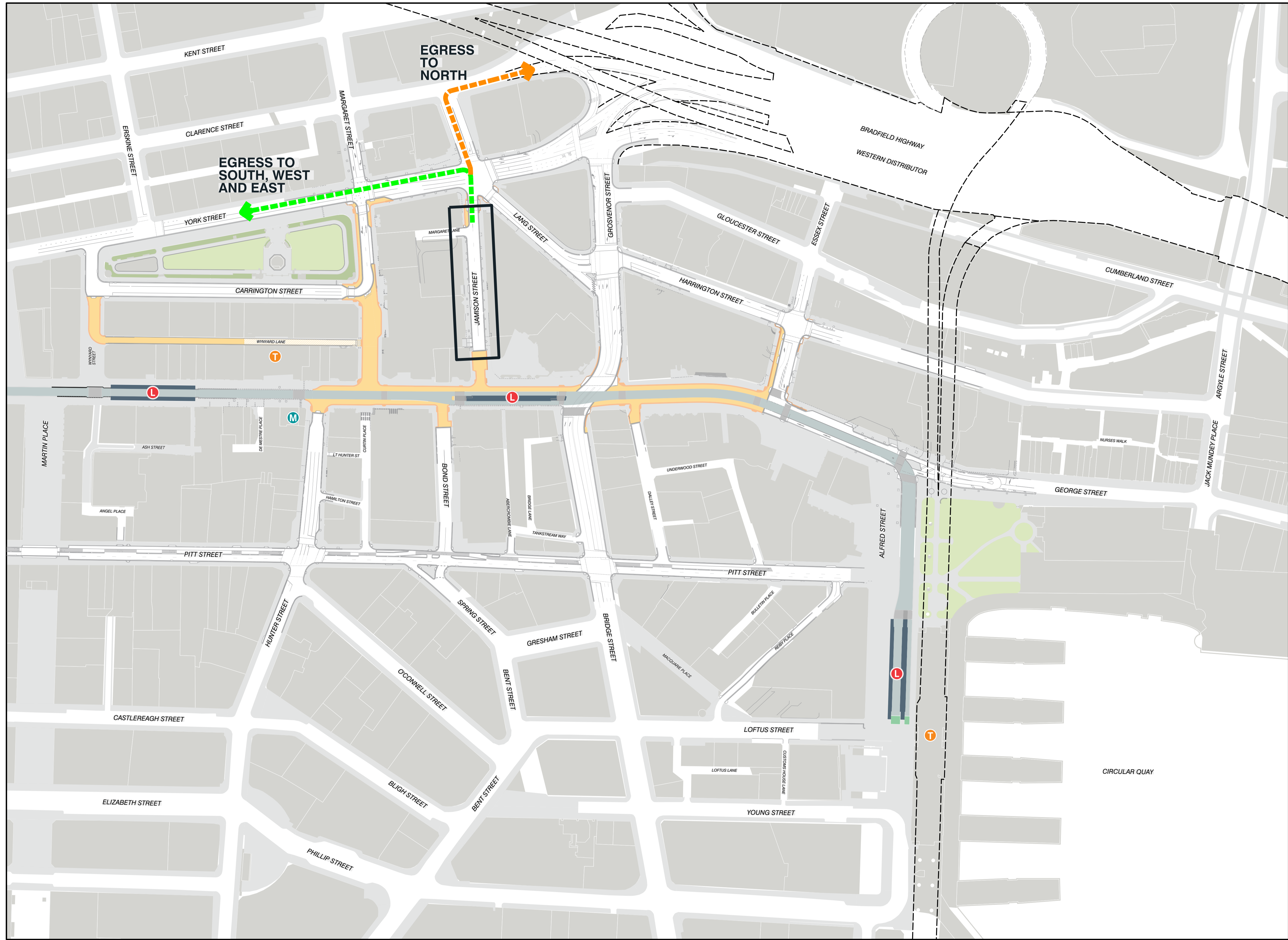
Project No.  
**C33038**



Drawing  
LOCAL ACCESS PLAN  
STAGE 1 - JAMISON STREET ACCESS

Drawing Status  
**PRELIMINARY**

Scale 1:1500	Sheet Size A1	Sheet 01 of 01	Issue B
Drawing Number MAP-027			



**LEGEND**

- TRAFFIC EGRESS southbound
- TRAFFIC EGRESS westbound
- TRAFFIC EGRESS eastbound
- TRAFFIC EGRESS northbound
- PEDESTRIAN AREA new
- ORIGIN

Revisions		
No.	Date	Description
A	10.10.2022	FOR REVIEW.

Drawings that do not show status have not been verified by City Design and are not to be used for any purpose other than for preliminary information. Do not scale off drawings. Use figured dimensions only. Verify all dimensions on site before commencing work and refer any discrepancies to City Design.  
 © Copyright  
 The information contained in this drawing remains the property of City Design and is not to be reused or copied without permission.

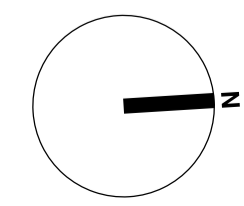
Designer  
**City of Sydney**  
 City Design Unit

Town Hall House  
 456 Kent Street  
 GPO Box 1591  
 Sydney NSW 2001  
 Telephone 02 9395 9333  
 www.cityofsydney.nsw.gov.au



Project  
**George Street North**  
 Pedestrianisation

Project No.  
**C33038**



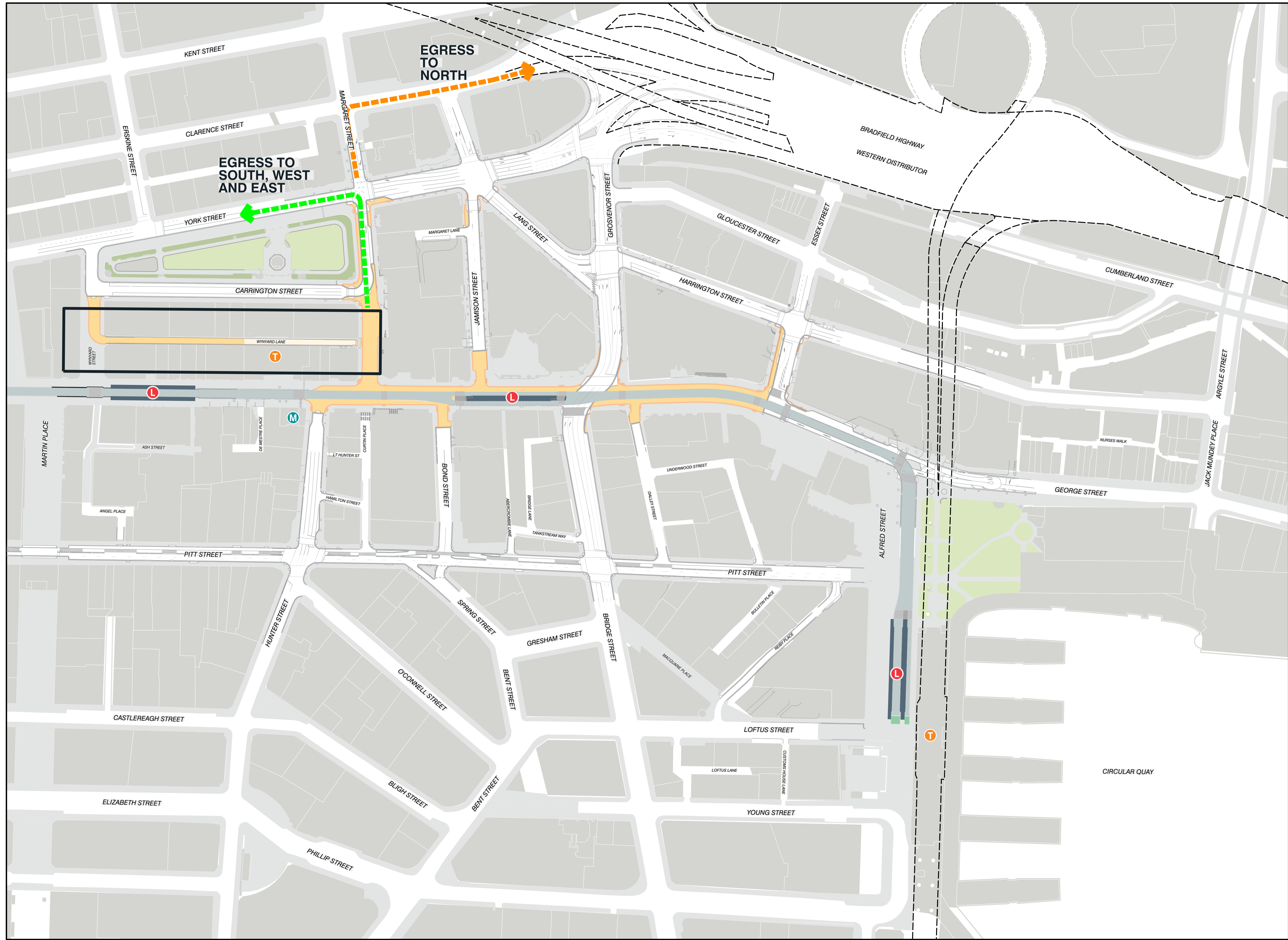
Drawing  
 LOCAL ACCESS PLAN  
 STAGE 1 - JAMISON STREET EGRESS

Drawing Status  
**PRELIMINARY**

Scale 1:1500	Sheet Size A1	Sheet 01 of 01	Issue A
-----------------	------------------	-------------------	------------

Drawing Number  
 MAP-028





**LEGEND**

- TRAFFIC EGRESS southbound
- TRAFFIC EGRESS westbound
- TRAFFIC EGRESS eastbound
- TRAFFIC EGRESS northbound
- PEDESTRIAN AREA new
- ORIGIN

46

City of Sydney, 2022. All rights reserved. This drawing is the property of City Design and is not to be used for any purpose other than for preliminary information. Do not scale off drawings. Use figured dimensions only. Verify all dimensions on site before commencing work and refer any discrepancies to City Design. © Copyright The information contained in this drawing remains the property of City Design and is not to be reused or copied without permission.

Revisions		
No.	Date	Description
A	10.10.2022	FOR REVIEW.

Drawings that do not show status have not been verified by City Design and are not to be used for any purpose other than for preliminary information. Do not scale off drawings. Use figured dimensions only. Verify all dimensions on site before commencing work and refer any discrepancies to City Design. © Copyright The information contained in this drawing remains the property of City Design and is not to be reused or copied without permission.

Designer  
**City of Sydney**  
 City Design Unit

Town Hall House  
 456 Kent Street  
 GPO Box 1591  
 Sydney NSW 2001  
 Telephone 02 9355 9333  
 www.cityofsydney.nsw.gov.au

Project  
**George Street North**  
 Pedestrianisation

Project No.  
**C33038**

Drawing  
 LOCAL ACCESS PLAN  
 STAGE 1 - WYNYARD LANE EGRESS

Drawing Status  
**PRELIMINARY**

Scale 1:1500	Sheet Size A1	Sheet 01 of 01	Issue A
Drawing Number MAP-030			

